






















## 2019 – 2024 LSCR Trails Strategic Plan—Status Update

Recommendation	Details	Priority	 Complete  Ongoing  Incomplete
Twin Bridge and connections	Trail connections were upgraded around Seymour Suspension bridge following construction of new bridge	1	
CBC Trail improvements	CBC trail was significantly restored including a new crossing over Mystery Creek in 2021	1	
Dog Mountain Trail improvements	This is a multi-year upgrade with the goal of improving safety, reduce environmental impacts, and improve over-all user experience. This project is 53% complete as of 2024.	1	
Homestead Trail improvements	Complete rebuild and drainage upgrades were completed in 2019	1	
Dales Trail improvements	Annual upgrades to both upper and lower Dale's are completed in an effort to provide riders with a more cohesive user experience	1	
Close Upper TNT off of Cabin	Completed with portion of the trail incorporated into Cambodia	1	
*Close Gnomer	Ongoing efforts are undertaken to maintain closures with the goal to reduce environmental impacts and mitigate hazards	1	
Riparian area trails assessment and upgrades (prioritize areas within 30 m riparian area)	Trails and trail sections located within a Riparian zone have been prioritized for upgrades during planning phase. Upgrades to trails such as Ned's, Cabin and the Coho trail are reflections of this effort	1	
Coho trail stream crossing repairs and EA	All 14 drainage structures have been replaced with engineer designed bridges along the Coho trail	1	
Benches	Continue with inventory and replacement plan of benches throughout the LSCR, replace aging benches and install new benches at key locations	1	
Clarifying loops and routes in SE area	Designate trail uses for the network of trail loops and routes in the southeast area and update maps at trail head kiosks	1	
Upgrade trail maps	Trail maps were updated in 2019 with another round of updates scheduled for 2025	1	
Connection to the Watershed Centre building	New trail connections have been completed around the new Watershed Centre	1	
Boulder Creek Hiking Only Zone	Create 'Hiking Only Zone' in Boulder Creek area and explore a looping network of hiking trails	2	
*Close Lumpy Gravy and the Lumpy Gravy Secondary Fork, Dirty Diapers, and Loamer Trails.	Ongoing efforts are undertaken to maintain closures with the goal to reduce environmental impacts and mitigate hazards	2	

\*Regular trail closures required

### Priority Stratification

 Priority 1 = High Priority, Short term implementation (1-3 years)	 Priority 2 = Medium Priority, Medium term implementation (1-7 years)	 Priority 3 = Low Priority, Long term implementation (1-10 years)
--	--	--

## 2019 – 2024 LSCR Trails Strategic Plan—Status Update

Recommendation	Details	Priority	<input checked="" type="checkbox"/> Complete <input type="checkbox"/> Ongoing <input type="checkbox"/> Incomplete
Close Magic Kingdom	Decommissioning plan underway	2	
Close Enquist Route after the CBC intersection	Closure has been assessed and determined to not be practical as this is an important access/egress route for fire and search and rescue efforts	2	
Cabin Trail improvements	Cabin trail has been upgraded to provide a cohesive mountain bike experience from top to bottom	2	
Cabin Trail stream crossing	New stream crossing has been installed over Mystery Creek	2	
Ned’s Atomic Dustbin Trail improvements	Ned’s Atomic Dustbin has been fully upgraded to improve the trail surface condition, address erosion and improve drainage. Mystery Creek bridge has been replaced to mitigate negative impacts to the riparian sensitive ecosystem.	3	
Incorporate and update on-trail mini-maps	Completed in 2019 with a second edition scheduled to be completed in 2025	3	
Install distance markers	Work with North Shore Rescue to assess remaining trails for marker requirements	3	
Update signage at key intersections	Completed once in 2020 – 2021. Second round underway	3	
Update trail maps and information when trails are closed	Completed in 2021. Second round underway. Trail closure information now posted on the LSCR website	3	
Explore trail connections around Lost Lake Loop	Recreation loop around Lost Lake assessed and determined to not be feasible due to challenging terrain	3	
Access to old growth forests	Feasibility study to be conducted to determine the need and potential environmental impacts for additional access to old growth forests	3	
Sub-alpine backcountry trails	Explore feasibility and assess the risks of formalizing alpine trails in the backcountry	3	
Lynn Peak feasibility study	Work with Metro Vancouver Regional Parks on a plan to monitor use, complete a trail assessment and feasibility study to upgrade Lynn Peak Trail	3	
New Hyannis Trailhead	Feasibility study underway	3	
Upgrade picnic facilities	New picnic shelter constructed at Rice Lake. No further facilities planned.	3	

### Priority Stratification

Priority 1 = High Priority, Short term implementation (1-3 years)

Priority 2 = Medium Priority, Medium term implementation (1-7 years)

Priority 3 = Low Priority, Long term implementation (1-10 years)

2019 – 2024 LSCR Trails Strategic Plan—Status Update

