

**Delta South Surrey Regional Greenway**  
This greenway is part of the regional greenway network. The completed section runs 6.5 km from Mud Bay to 64th Ave. The proposed extension, some of which is adjacent to the Delta Nature Reserve, will continue towards the Alex Fraser Bridge.

**Delta Nature Reserve**  
Part of the Burns Bog Ecological Conservancy Area, the Delta Nature Reserve has been identified as the area of the bog lands to be open to the public. Along the eastern edge of the reserve is the proposed route of the Delta South Surrey Regional Greenway.

**Burns Bog Conservation Society**  
Formed in 1988, the society worked to help Burns Bog become a conservation area. The society now delivers education programs and stewardship events at the Delta Nature Reserve. To participate or find out more, go to [burnsbog.org](http://burnsbog.org).

**Regional Parks - Get Involved!**  
Discover how you can get involved with stewardship projects, public events, and educational programs at 604-520-6442.

**Metro Vancouver Regional Parks Foundation**  
Find out how you can donate to the parks you love at [MVRPFoundation.ca](http://MVRPFoundation.ca).

**Further information:**  
Area office for Delta South Surrey Regional Greenway and the Delta Nature Reserve, 604-520-6442  
Metro Vancouver, 604-432-6200  
[metrovancover.org](http://metrovancover.org)

**Mailing Address:**  
Metro Vancouver Regional Parks  
4515 Central Blvd, Burnaby, BC  
Canada V5H 0C6

# Delta South Surrey Regional Greenway

Delta

## Delta Nature Reserve


(part of the Burns Bog Ecological Conservancy Area)




Delta, Surrey


Take in scenic views at Mud Bay or stroll along rustic boardwalks through shady forests and hardhack meadows.






### Trails and Recreation

**Hiking**  
 Boardwalks in the Delta Nature Reserve are pedestrian only. Cyclists - please walk bikes. Rustic boardwalks have uneven surfaces and can be very slippery when wet; use extra care.

**Shared Trail**  
 The greenway is open for hiking, horseback riding and cycling. Pedestrians yield to equestrians; cyclists yield to pedestrians and equestrians. To minimize erosion and habitat damage, stay on designated trails. Cycling and horseback riding are not permitted on boardwalks in the Delta Nature Reserve.

**Dogs**  
 Dogs must be leashed and under control. To protect wildlife habitat, dogs are not permitted in creeks, streams, or wetlands. Bog plants and birds are easily affected by dogs; keep dogs on designated trails and boardwalks. Please scoop up your dog's poop and dispose of it properly.


**Drinking Water and Toilets**  
 There is no public source of drinking water; bring what you need. Toilets are only available at Mud Bay Park.

**Accessibility**  
 The greenway trail is not considered accessible for wheelchair users because of difficulty at access points. The greenway is accessible for strollers, but trail surface conditions may be affected by intermittent flooding. Within the nature reserve, trails consist of boardwalks that are not wheelchair accessible.

**No Liquor, No Cannabis, No Camping and No Smoking**  
 Liquor, cannabis, and camping are not permitted in the park. Smoking is not permitted in regional parks.

**Enjoy the Park Safely**  
Regional parks are natural areas and can present hazards for the unprepared. Be prepared for changing conditions. Due to site conditions, some trail sections may be flooded after heavy rainfall. Obey all signs.

**Hazards**  
Most of the greenway is along sewer and stormwater access routes - be prepared to encounter large trucks. The greenway crosses a railway and follows roads in some places; be aware of your surroundings.

**Emergencies**  
 In case of emergency, phone 9-1-1 for fire, ambulance, and police services.

### General Information

**Park Hours**  
The park is open at 7 am. Park hours are posted at trail entrances; earliest closing time is 5 pm

**Park Programs**  
For information on programs, field trips and events, go to [metrovancover.org](http://metrovancover.org) and search 'nature programs.'

**Ecological Restoration Team**  
Help remove invasive plants and replant native species in regional parks. To volunteer for hands-on work parties, go to [meetup.com](http://meetup.com) and search 'regional parks.'




















**Areas Not Open to the Public**  
The area south of 72nd Ave and adjacent to the proposed greenway is closed to the public.

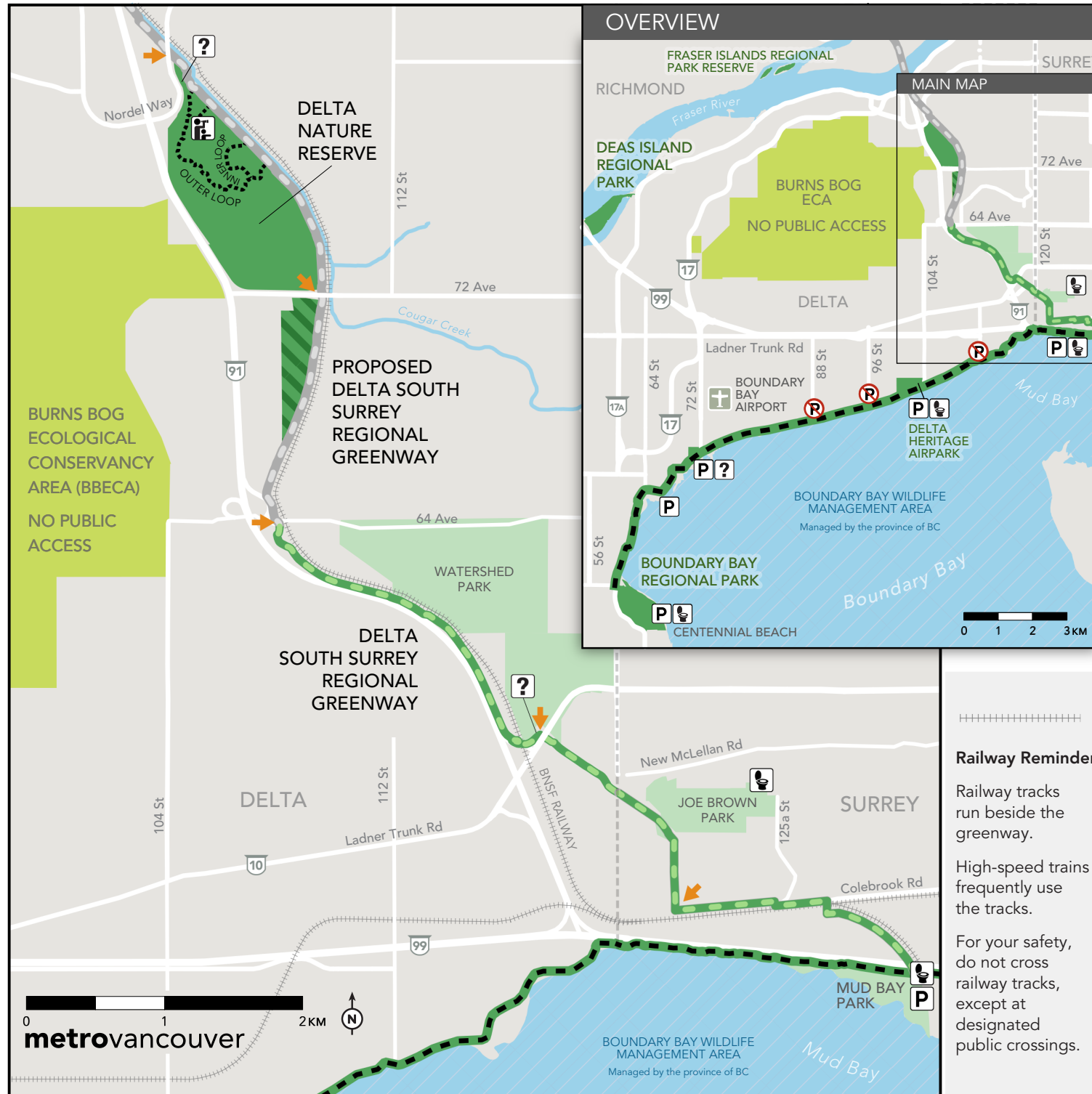
**Park Conditions**  
To report conditions or situations requiring the assistance of Regional Parks, phone or leave a message at 604-520-6442.



**DELTA**  
NATURE RESERVE

**DELTA**  
**SOUTH SURREY**  
REGIONAL GREENWAY

-  Information
  -  Parking
  -  No Parking
  -  Viewpoint
  -  Toilets
  -  Regional Park
  -  No Public Access
  -  Burns Bog Ecological  
Conservancy Area  
(No Public Access)
  -  Boundary Bay Wildlife  
Management Area
  -  Municipal Park
  -  Local access to greenway
  -  .....  
Hiking Trail
  -    
Delta South Surrey Regional  
Greenway (Mud Bay to 64 Ave)
  -    
Proposed Delta South Surrey  
Regional Greenway
  -    
Boundary Bay Dyke Trail
  -  Municipal Boundary



Trail Information				
Trail Section	Distance	Open to Cycling	Comments	
Delta Nature Reserve - Inner & Outer Loops	2 km*	No	From rustic boardwalks, look for bog plants such as Labrador tea that thrive in wet soils.  *Does not include distance to reach boardwalks.	
Delta South Surrey greenway Mud Bay to 64th Ave	6.5 km	Yes	The greenway includes scenic Mud Bay and provides connections to Boundary Bay Dyke Trail, Joe Brown Park and Watershed Park.	
Delta South Surrey greenway 64th to Nordel Way (proposed)	4 km	Yes	This section is not yet complete and the trail surface may be uneven and affected by intermittent flooding.	
PLEASE STAY ON DESIGNATED TRAILS. RESPECT OTHER USERS. KEEP YOUR DOG LEASHED. THANKS!				