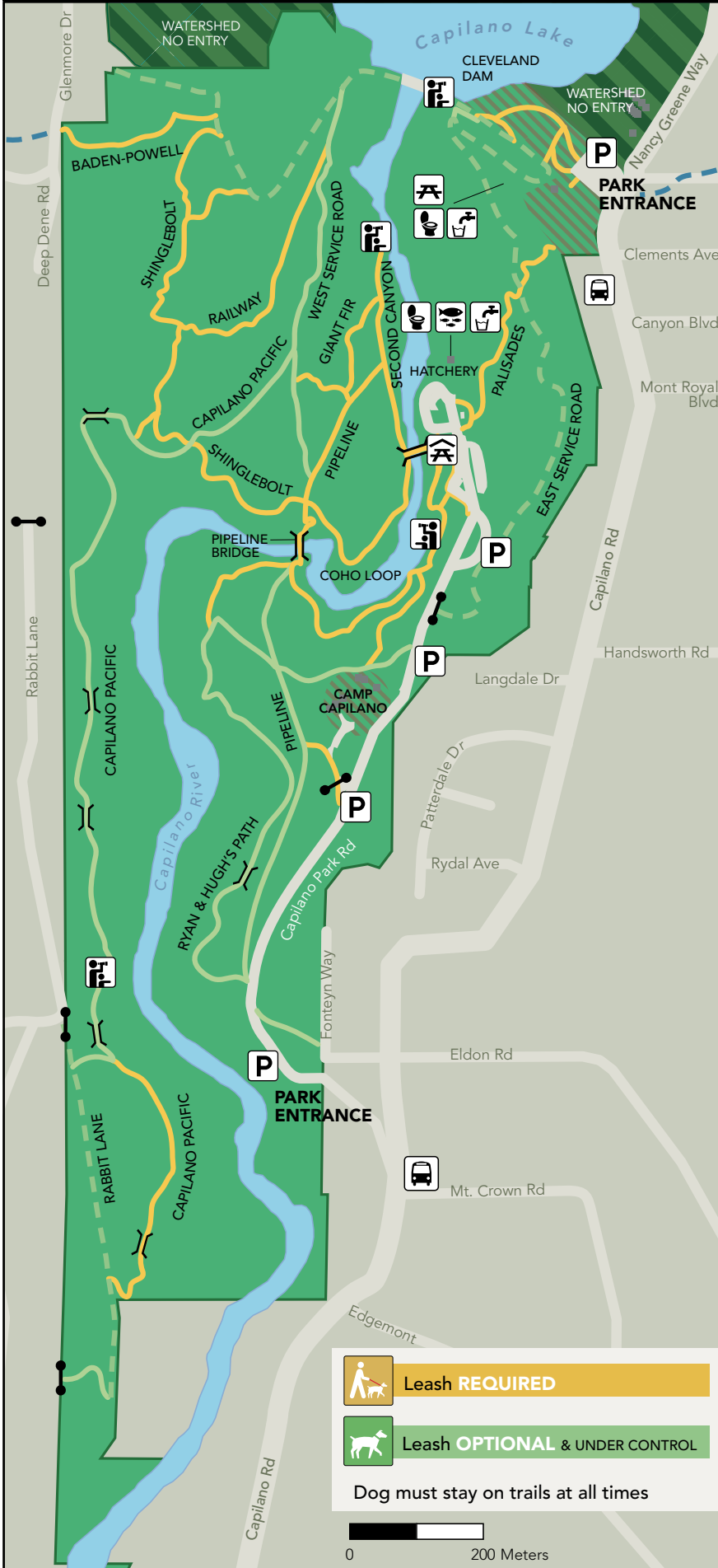


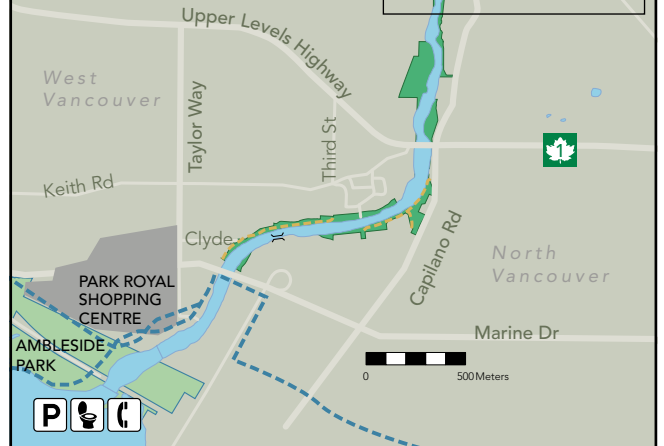
CAPILANO RIVER REGIONAL PARK



PARK OVERVIEW

HOW TO GET TO THE PARK


From Highway 1 take the Capilano Rd./ Grouse Mtn. exit (exit #14) and drive north to the fish hatchery turnoff, or continue to the Cleveland Dam parking lot.



- Information
- Parking
- Toilets
- Picnic Area
- Picnic Shelter
- Leash Required Hiking Trail
- Leash Optional Hiking Trail
- Hiking/Cycling Leash Required
- Hiking/Cycling Leash Optional
- Municipal Trail
- Viewpoint
- Drinking Water
- Hatchery
- Bus
- Gate
- Bridge
- Trans Canada Hwy
- Regional Park
- No Entry
- No Dogs in Area

metrovancouver

01/25



TRAIL INFORMATION

Trail	Distance to Return	Time to Return	Terrain	Comments
Coho Loop Trail (from Hatchery and back)	1.1 km return	30 minutes	Flat, a few short climbs and stairs.	Spectacular canyon views. Mixed forests, rocky outcrops, old cedar snags and scenic river crossings.
Second Canyon Viewpoint Trail (from Hatchery and back)	0.6 km return	20 minutes	Flat, easy.	Breathtaking views up the canyon to Cleveland Dam spillway.
Capilano Pacific Trail (from Cleveland Dam to Moyne Drive)	5 km	2 hours	Short climbs, stairs, some rough sections.	Wind through impressive forests of Douglas-fir and cedar, alongside the Capilano River.